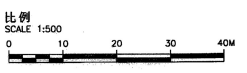
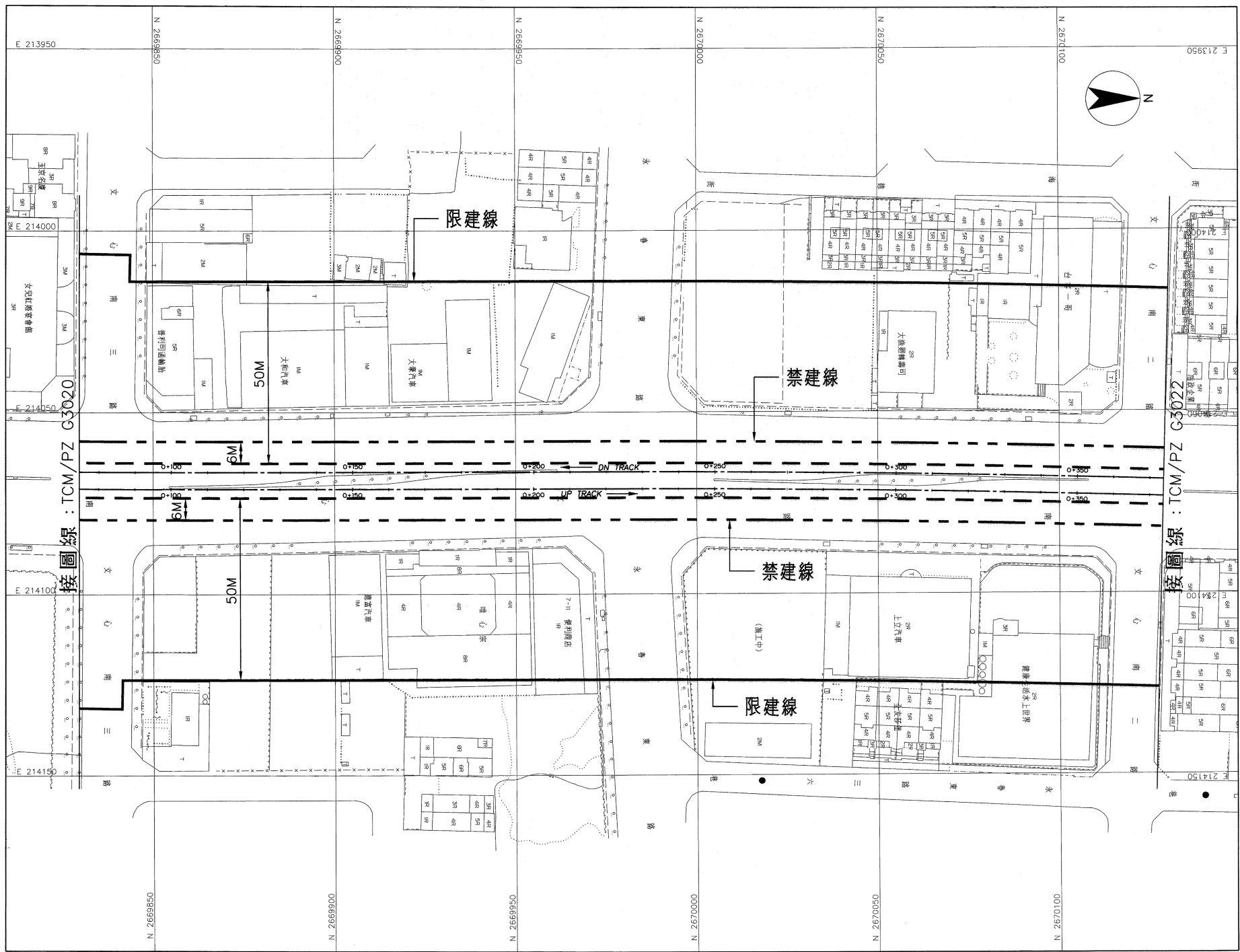


臺中都會區大眾捷運系統 禁建限建範圍地形圖 — 烏日文心北屯線

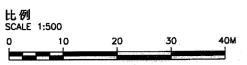
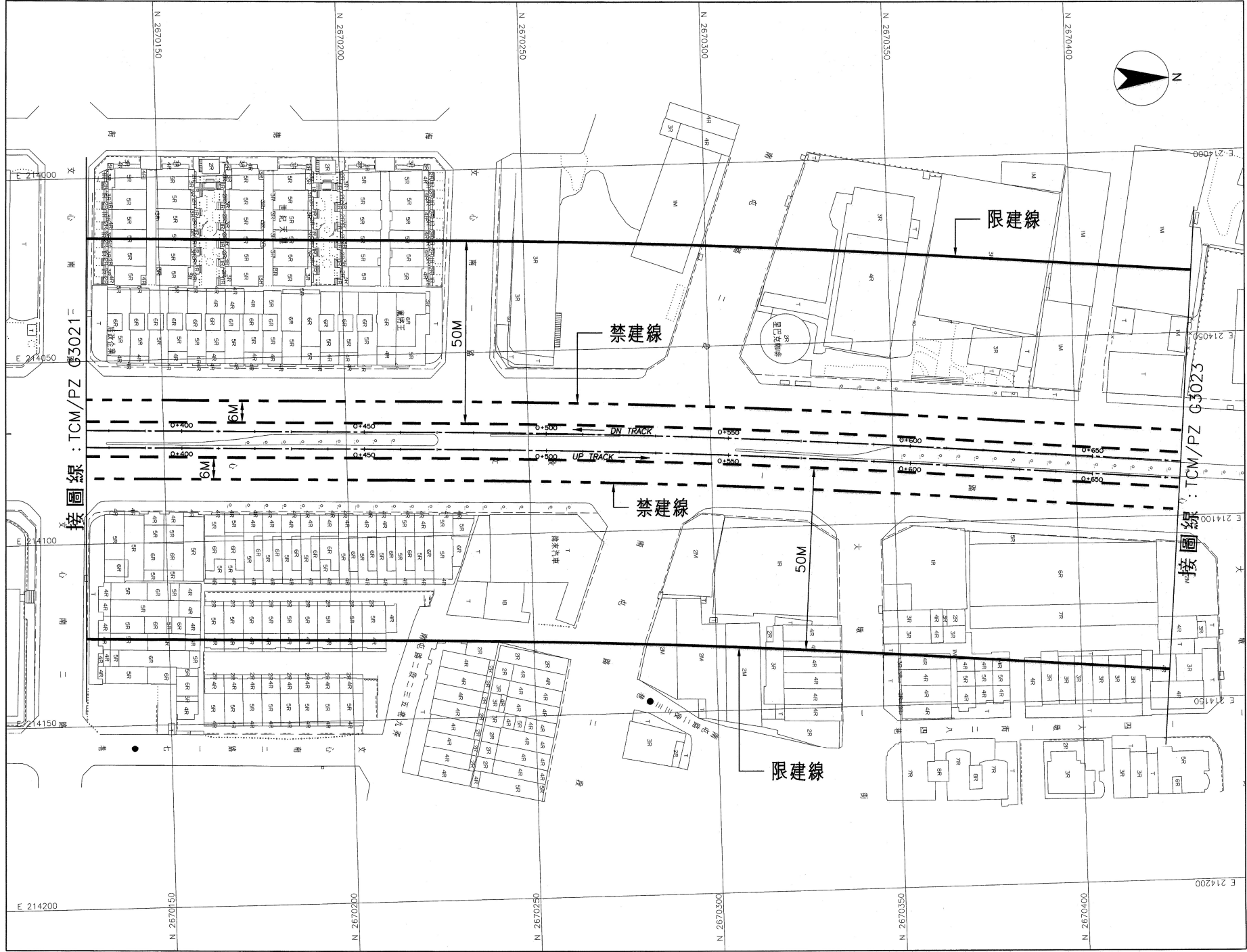


TCMPZ:
CAD No. F2G3021A

G12站至G11站
1 之 3



臺中都會區大眾捷運系統 禁建限建範圍地形圖 — 烏日文心北屯線



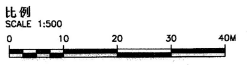
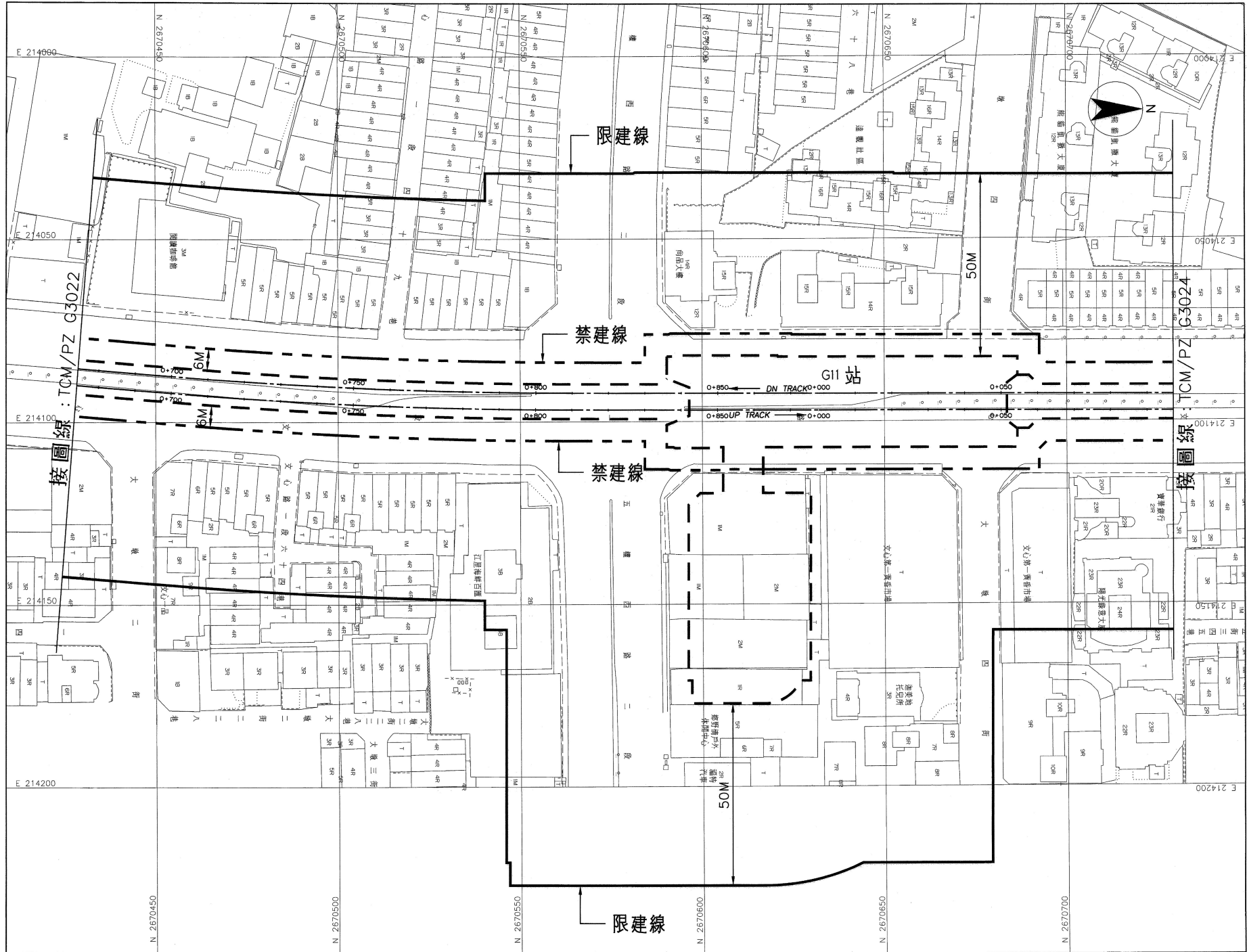
TCMPZ:
CAD No. PZC3022

G12站至G11站
2之3



臺中都會區大眾捷運系統

禁建限建範圍地形圖 - 烏日文心北屯線



TCMPZ:
CAD No. P2G3023A

G12站至G11站
3之3

